

Bird's Ruins DGC at Charles Langer Family Park (v2)

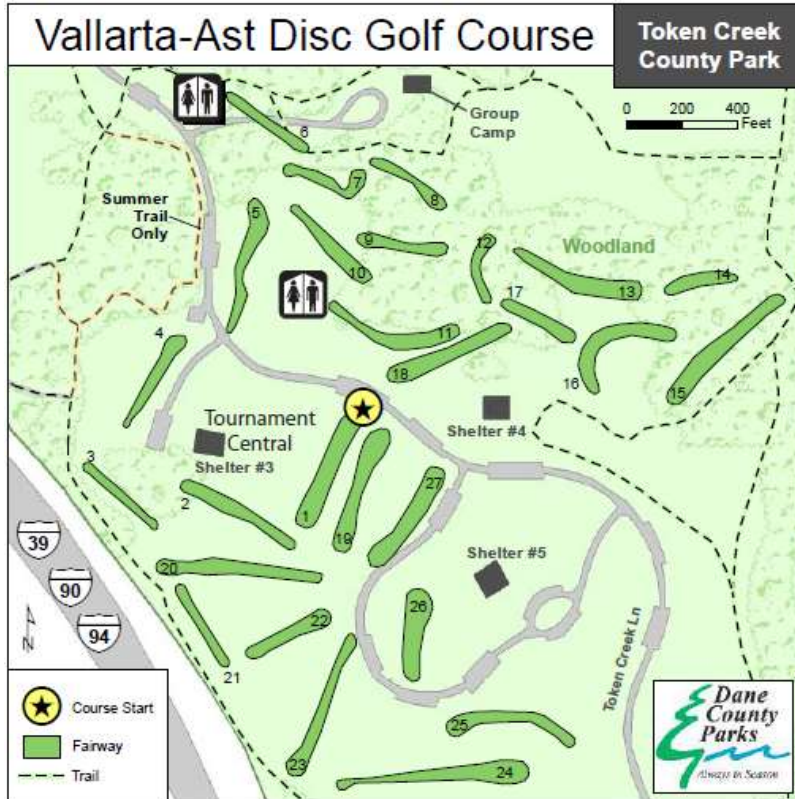
- Unless otherwise noted on a specific hole rule, ALL Roads and Beyond are OB.
- Unless otherwise noted on a specific hole rule, ALL Parking lots are OB.
- Unless otherwise noted on a specific hole rule, ALL buildings, shelters, kiosks and the paved areas immediately adjacent to and surrounding each of them are OB.
- Unless otherwise noted on a specific hole rule, ALL Lakes, Streams, and Creeks are OB.



Hole	Par	Tee	Feet	O.B. / Notes	Hole	Par	Tee	Feet	O.B. / Notes
1	3	S	361	On/over road left; creek right	13C	3	S	300	
2	3	Only	256	On/over road long	13D	3	S	340	
3	3	S	272		14	3	S	352	
4	3	S	318	Creek	14A	3	L	315	
5	4	L	672		15	3	S	248	
6	3	S	298		15A	3	L	410	
7	3	S	226	Lake	15B	3	S	340	
8	3	L	201		15C	3	S	225	
9	3	Only	188		15D	3	L	400	
10	3	L	350		16	4	S	506	
12	3	L	308		17	3	L	290	
13	3	S	215		18	3	S	412	
13A	3	S	300		18A	3	S	195	
13B	3	S	175	Over fence	Total	83		8473	

Vallarta-Ast DGC at Token Creek County Park

- Unless otherwise noted on a specific hole rule, ALL Roads and Beyond are OB.
- Unless otherwise noted on a specific hole rule, ALL Parking lots are OB.
- Unless otherwise noted on a specific hole rule, ALL buildings, shelters, kiosks and the paved areas immediately adjacent to and surrounding each of them are OB.
- Unless otherwise noted on a specific hole rule, ALL Lakes, Streams, and Creeks are OB.

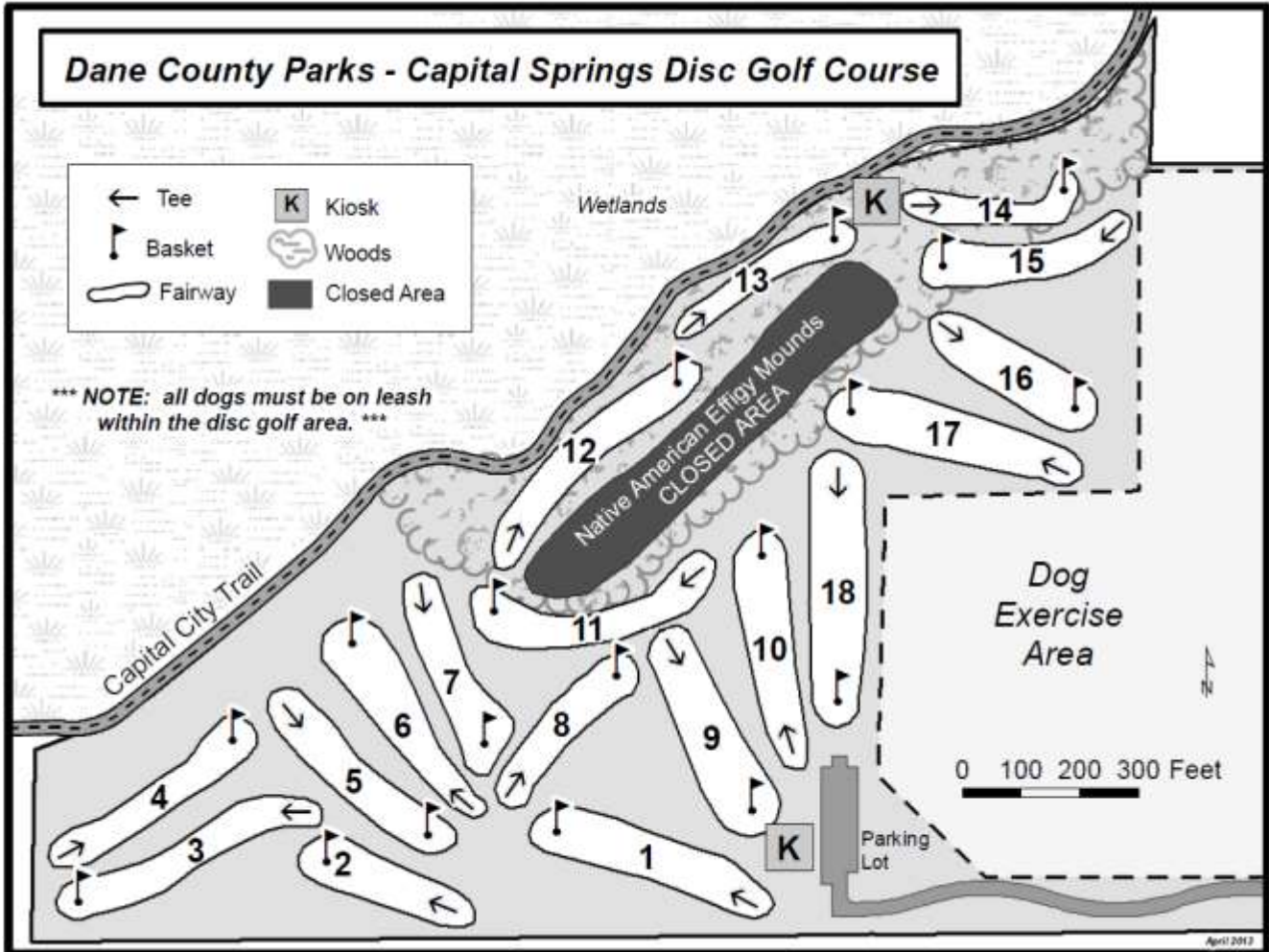


Hole	Par	Feet	O.B. / Notes	Hole	Par	Feet	O.B. / Notes
1	3	330 / 441		15	4	371 / 491	
2	4	350 / 530	Mown area near shelter	16	3	335 / 395	
3	3	232 / 320		17	3	250 / 280	
4	3	225 / 285	Prairie left; pavement right	18	3	306 / 414	On/over #11 fairway
5	4	455 / 610	On/over road left	19	3	314 / 363	
6	3	186 / 255	On road	20	4	354 / 530	
7	3	205 / 275		21	3	224 / 285	
8	3	197 / 293		22	3	139 / 186	Island green *See Note
9	3	216 / 282		23	3	321 / 476	
10	3	272 / 422		24	4	450 / 639	
11	3	294 / 420	On/over #18 fairway	25	4	370 / 498	On/over road
12	3	230 / 264		26	3	249 / 311	On/over road
13	4	394 / 490		27	3	258 / 383	On/over road
14	3	239 / 275		Total	88	7766 / 10,413	

* On Hole #22, divisions that play long tees on the rest of the course will use the short tee (186 feet), and divisions that play the short tees on the rest of the course will use the mini-tee (139'). Disc must come to rest on the Island to be inbounds. OB shots from the Tee receive one penalty throw and proceed to the Drop Zone. OB shots from the Drop Zone receive one penalty throw and must re-throw from the Drop Zone. Once the disc is safely on the Island, regular OB rules apply.

Capital Springs DGC at Lake Farm County Park

- Unless otherwise noted on a specific hole rule, ALL Roads and Beyond are OB.
- Unless otherwise noted on a specific hole rule, ALL Parking lots are OB.
- Unless otherwise noted on a specific hole rule, ALL buildings, shelters, kiosks and the paved areas immediately adjacent to and surrounding each of them are OB.
- Unless otherwise noted on a specific hole rule, ALL Lakes, Streams, and Creeks are OB.

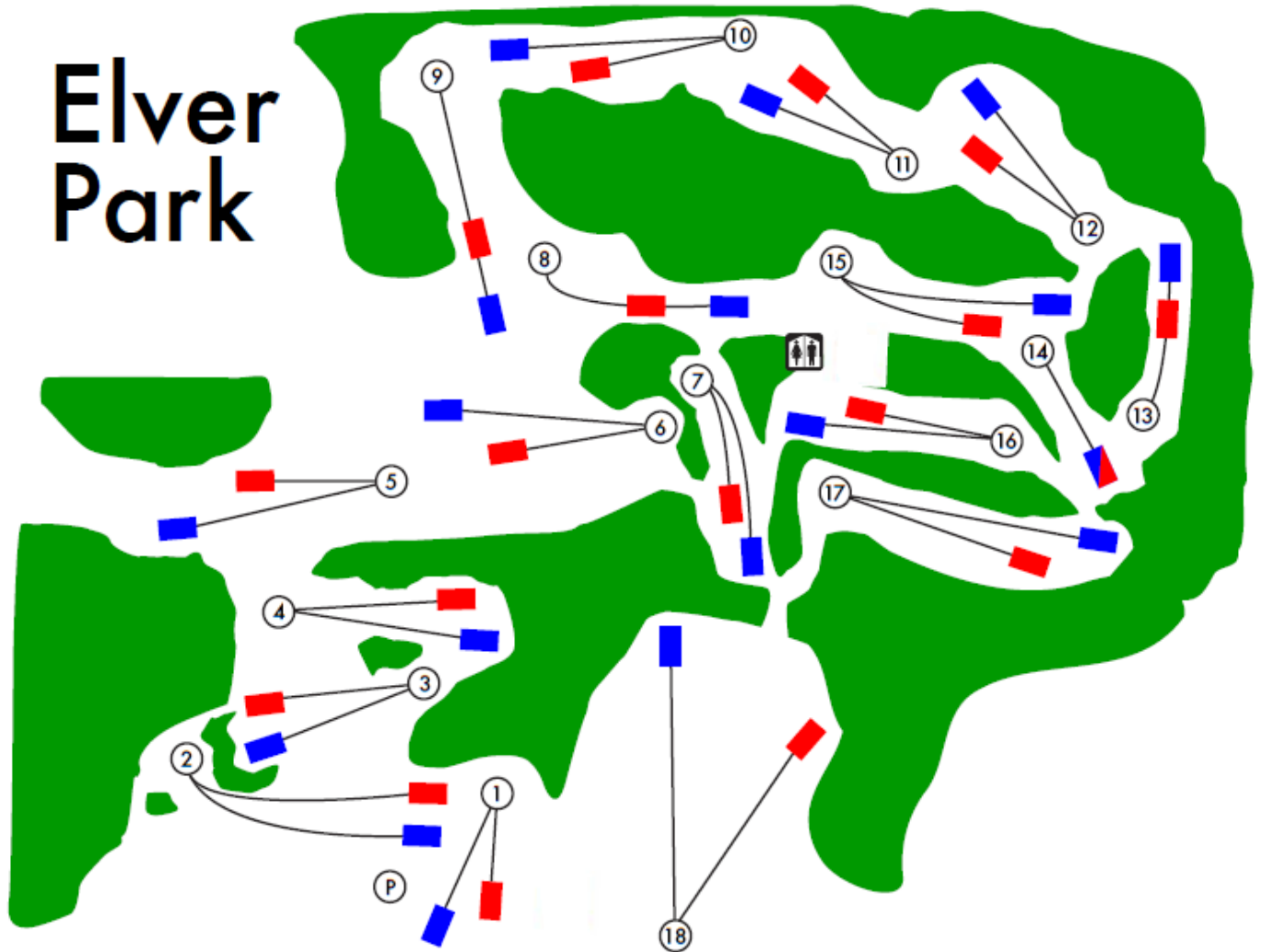


Hole	Par	Feet	O.B. / Notes	Hole	Par	Feet	O.B. / Notes
1	3	358		10	3	308	
2	3	249		11	3	400	
3	3	440		12	3	420	Path left
4	3	351		13	3	299	Path left; kiosk area
5	3	377		14	3	279	Path left
6	3	354		15	3	344	
7	3	285		16	3	200	Island green *See Note
8	3	266		17	3	410	Over fence left
9	3	348	Parking lot; kiosk	18	3	410	Over fence left; parking lot
				Total	54	6098	

* On Hole #16, all players tee off from the short tee (200 feet). Disc must come to rest on the Island to be inbounds. OB shots from the Tee receive one penalty throw and proceed to the Drop Zone. OB shots from the Drop Zone receive one penalty throw and must re-throw from the Drop Zone. Once the disc is safely on the Island, regular OB rules apply.

Elver Park

- Unless otherwise noted on a specific hole rule, ALL Roads and Beyond are OB.
- Unless otherwise noted on a specific hole rule, ALL Parking lots are OB.
- Unless otherwise noted on a specific hole rule, ALL buildings, shelters, kiosks and the paved areas immediately adjacent to and surrounding each of them are OB.
- Unless otherwise noted on a specific hole rule, ALL Lakes, Streams, and Creeks are OB.



Hole	Par	Feet	O.B. / Notes	Hole	Par	Feet	O.B. / Notes
1	3	195 / 264		10	3	282 / 357	Over fence left
2	4	375 / 432		11	3	276 / 321	
3	3	294 / 327		12	3	234 / 309	
4	3	219 / 279	Over fences long and right	13	3	177 / 234	
5	3	237 / 354	Over fence right	14	3	240	
6	3	279 / 408		15	3	258 / 375	
7	3	186 / 231		16	3	285 / 410	
8	3	298 / 500		17	4	393 / 459	
9	3	291 / 403		18	3	474	
				Total	56	4993 / 6377	

Hiestand Park

- Unless otherwise noted on a specific hole rule, ALL Roads and Beyond are OB.
- Unless otherwise noted on a specific hole rule, ALL Parking lots are OB.
- Unless otherwise noted on a specific hole rule, ALL buildings, shelters, kiosks and the paved areas immediately adjacent to and surrounding each of them are OB.
- Unless otherwise noted on a specific hole rule, ALL Lakes, Streams, and Creeks are OB.



Hole	Par	Feet	O.B. / Notes	Hole	Par	Feet	O.B. / Notes
1	3	225 / 290		10	4	359 / 537	Over fence right
2	3	264 / 337		11	3	208 / 300	
3	3	475	In creek; on/over path	12	3	210 / 315	
4	3	250 / 310	Over service road right	13	3	198 / 245	
5	4	320 / 457		14	3	259 / 359	
6	3	260 / 343		15	3	319 / 477	
7	3	180 / 234	Over service road right	16	3	292 / 351	On/over road right
8	3	244 / 268		17	3	236 / 310	
9	3	215 / 271	Over fence right	18	3	259 / 357	On/over road right
				Total	56	4773 / 6236	